



How Green is our Town?



Key Vocabulary:

City	A large town with a cathedral or university.
Factory	A building where goods are manufactured.
Farm	An area of land to grow crops and rear animals.
Forest	A large area covered with trees and undergrowth.
Hill	A raised area of land smaller than a mountain.
House	A building built for human use with two or more levels.
Office	A space used for work purposes.
River	A natural flowing stream of water across land.
Shop	A building where goods and services are sold.
Soil	An upper layer of earth in which plants are grown.
Symbol	A picture which represents an object or place.
Town	A built-up area, larger than a village.
Village	A group of houses in a rural area.

Key Knowledge:

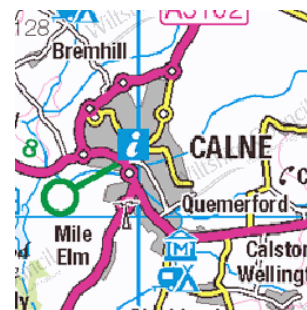
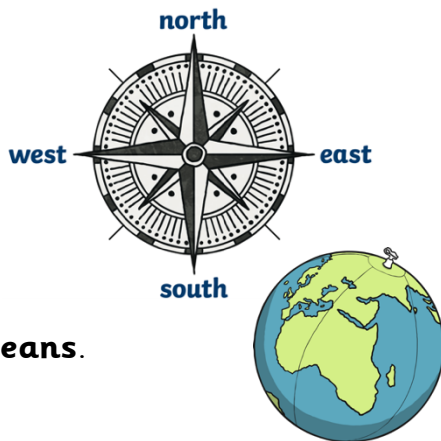
- We will learn simple geographical words to describe the **human** and **physical** features of Calne and its surrounding areas.
- We create maps of our school and understand where school is in relation to the town of Calne.
- We will use **symbols** and a **key** to represent **landmarks**.
- We will be able to describe locations on a map as being **left**, **right**, **below** and **next to** in relation to familiar places.
- We will read present maps of Calne, comparing them with older maps.
- Using photos and simple street plans of Calne we will locate familiar areas.
- We will look where and how we **recycle** in Calne.

Do you remember?


The compass points are **North, East, South and West. Never Eat Soggy Waffles!**

There are **seven continents** and **five oceans**.

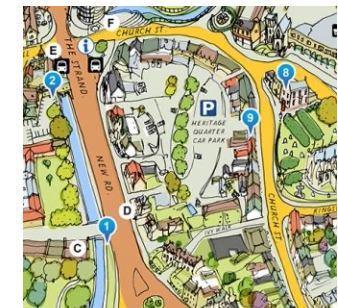
Can you name them all?



Where is Calne?



Map Symbols



Locate on a Map